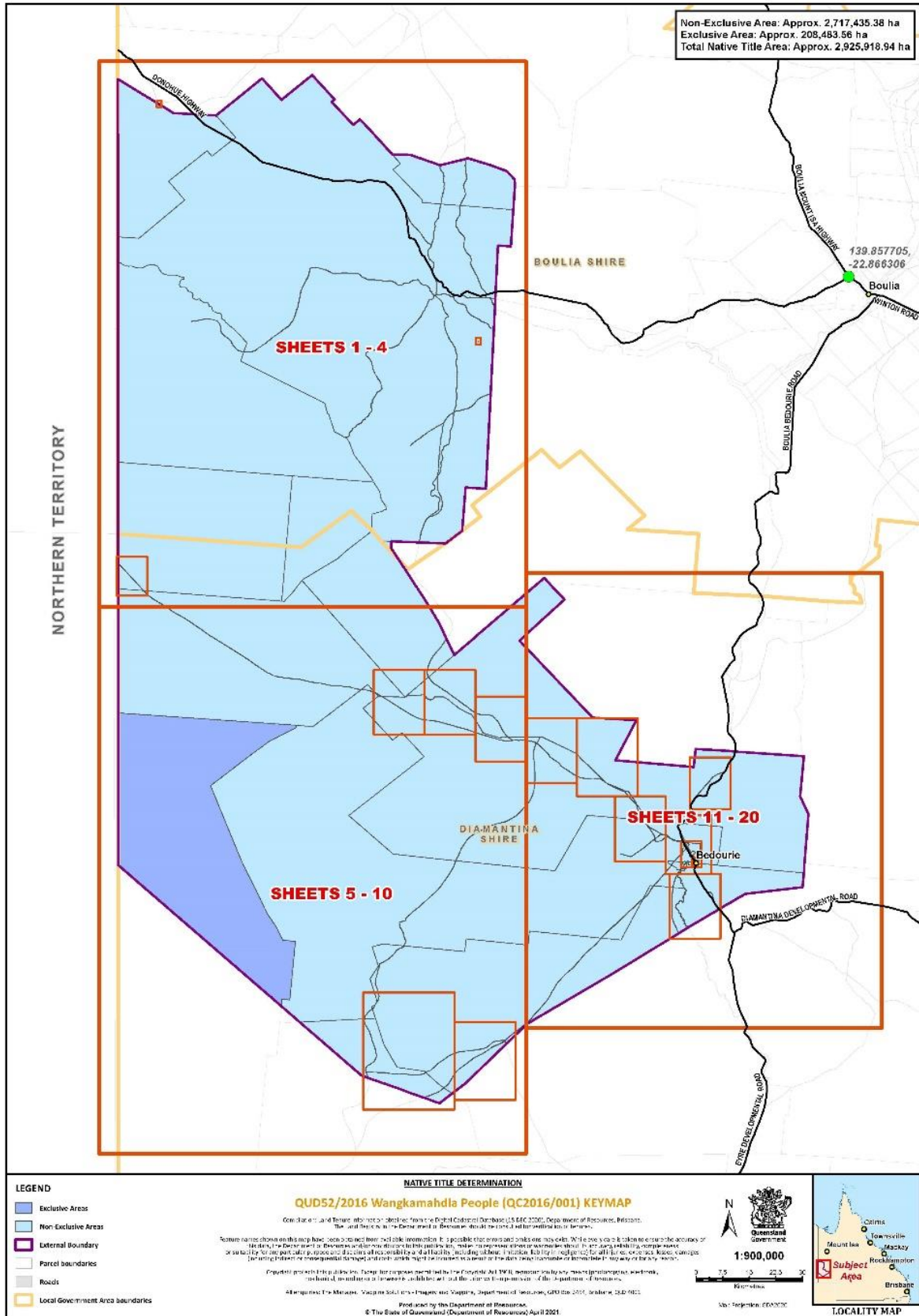
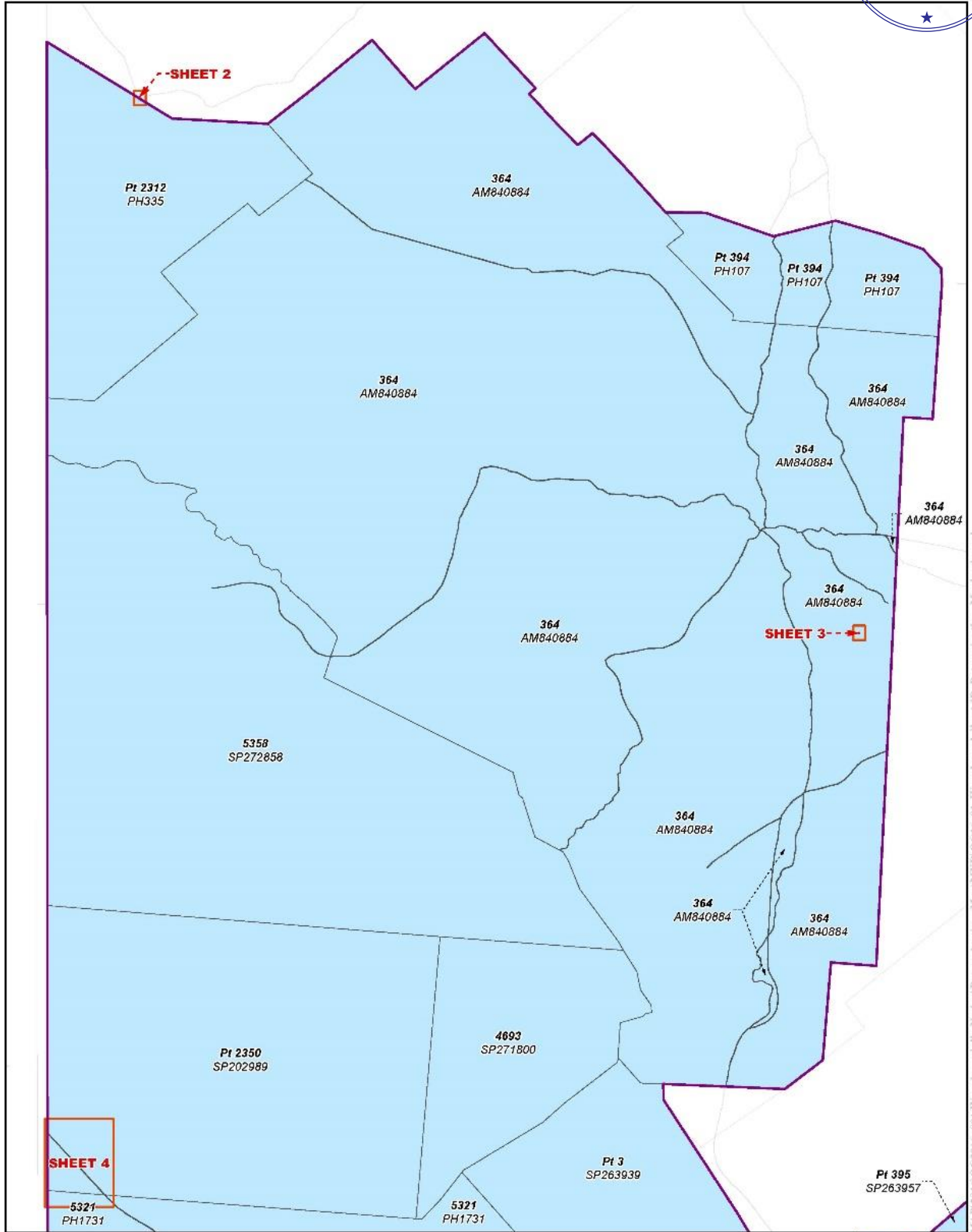




## SCHEDULE 6 MAP OF DETERMINATION AREA





**NATIVE TITLE DETERMINATION**

**QUDS2/2016 Wangkamahdia People (QC2016/001) Sheet 1 of 20**

Confidence in Land Register information is derived from the National Cadastre Database (NSR 8000). Data provided at Requested, Best-Reasonable. The actual data is as the Determination is Requested, should be noted in the determination area or boundary.

Feature names shown on this map have been obtained from available information. It is possible that errors and omissions may occur. While every effort is taken to ensure the accuracy of the data, the Department of Resources and Energy is not responsible for any errors or omissions that may occur. It is the responsibility of the user to verify the accuracy of the data for their own purposes. The Department of Resources and Energy is not responsible for any errors or omissions that may occur. It is the responsibility of the user to verify the accuracy of the data for their own purposes.

Copyright in this publication, except for copyright owned by the Copyright Act 1969, is owned by the State of Queensland, and the State of Queensland is the author of the content for the purposes of the Copyright Act 1969.

Approved by the Minister, State Services, Energy and Support, Department of Resources, QLD 2016, Brisbane, QLD 4001.

Printed by the Department of Resources.

© The State of Queensland (Department of Resources) April 2021.

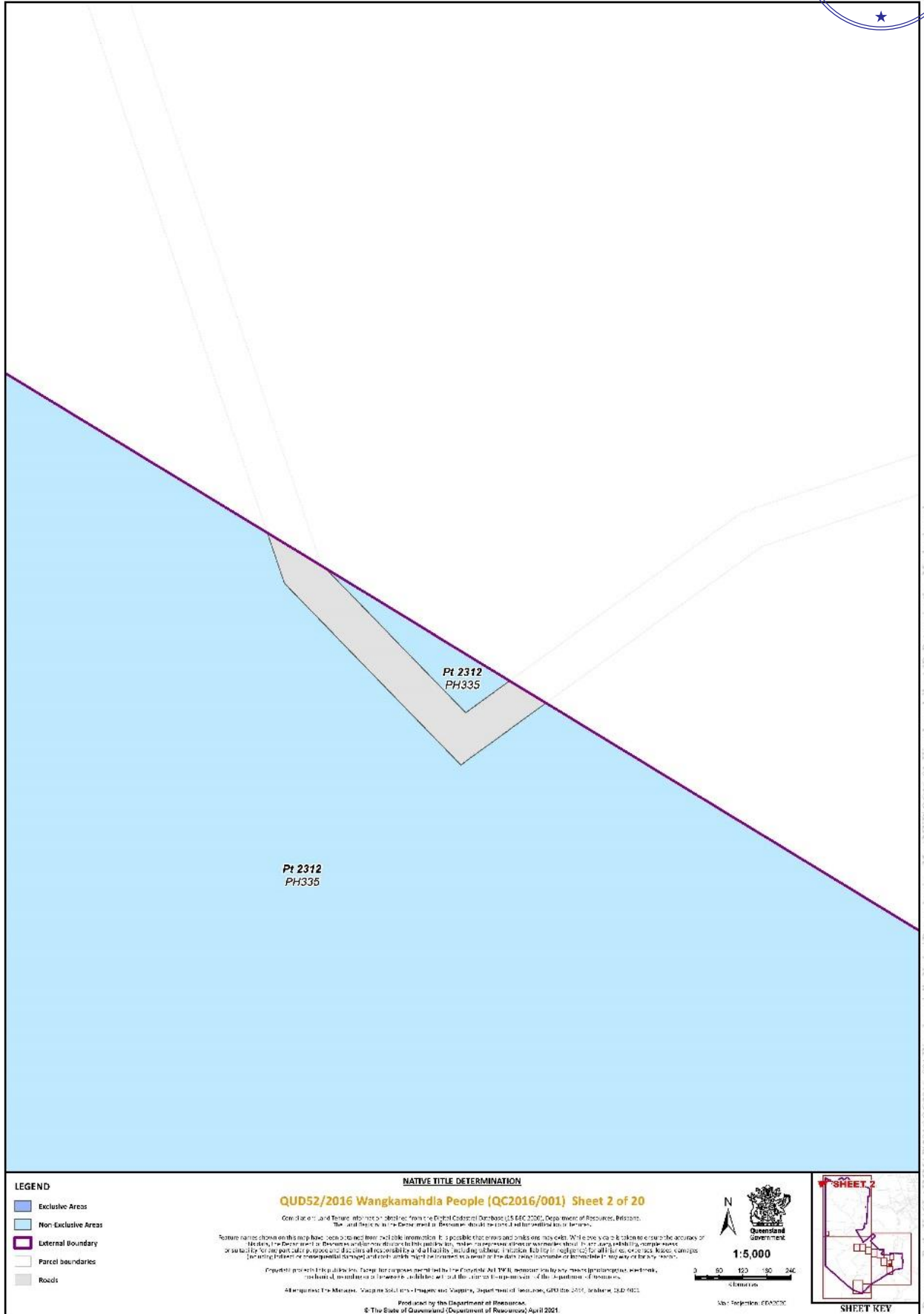
**LEGEND**

- Exclusive Areas
- Non-Exclusive Areas
- External Boundary
- Parcel boundaries
- Roads

**1:420,000**

0 50 100 150 200 250  
Metres

**SHEET KEY**



- LEGEND**
- Exclusive Areas
  - Non-Exclusive Areas
  - External boundary
  - Parcel boundaries
  - Roads

**NATIVE TITLE DETERMINATION**

**QUD52/2016 Wangkamahdia People (QC2016/001) Sheet 2 of 20**

Confidence in Land Register information is derived from the National Cadastral Database (NSD) 2020. Data provided by Resources, Brisbane.  
 The land shown on this Determination is Best Available Information and should not be relied upon for legal purposes.

Feature names shown on this map have been obtained from available information. It is possible that errors and omissions may exist. While every effort is taken to ensure the accuracy of  
 features, the Department of Resources and Energy Development in this publication, makes no express or implied warranty about its accuracy, reliability, completeness  
 or suitability for any particular purpose and disclaims all liability, including without limitation liability in negligence, for all losses or damages, including consequential  
 damages, arising from the use of this publication and each user should be informed and aware of the data being responsible or identifiable in any way or form.

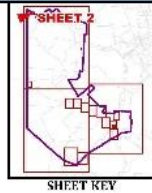
Copyright remains the public law. Except for purposes permitted by the Copyright Act 1969, reproduction by any means (print, electronic, mechanical,  
 or otherwise) in whole or in part without the prior written permission of the Department of Resources.  
 All enquiries to the Minister, Miggins Solutions (Imaging and Mapping), Department of Resources, GPO Box 2410, Brisbane, QLD 4001.

Produced by the Department of Resources.  
 © The State of Queensland (Department of Resources) April 2021.


N

**1:5,000**

0 60 120 180 240  
 Metres



Document Path: K:\C:\Users\A\Public\QCD2021\001\Wangkamahdia\_Native\Determinations\_Map\Wangkamahdia\_AAP\_Determination\_Map\ph335\cswd



**NATIVE TITLE DETERMINATION**

**QUD52/2016 Wangkamahdia People (QC2016/001) Sheet 3 of 20**

Confidence in Land Register information is derived from the National Cadastral Database (NSD) 2020. Data provided by Resources, Brisbane.  
 The final decision as to the determination of boundaries should be sought from the relevant authority.

Feature names shown on this map have been obtained from available information. It is possible that errors and omissions may occur. While every effort is taken to ensure the accuracy of features, the Department of Resources and Energy Development in this publication, makes no express or implied warranty about its accuracy, reliability, completeness or suitability for any particular purpose and disclaims all liability, including without limitation liability in negligence for all losses or damages, including consequential losses (including indirect or consequential damages) and other losses that may be incurred as a result of the data being transmitted or transmitted in any way or form.

Copyright remains the public law. Usage for purposes permitted by the Copyright Act 1968, restricted by any marks (including logos, trademarks, and icons), and other intellectual property rights, and the content is the property of the Department of Resources.

Approved by the Minister, Strategic Solutions and Support, Department of Resources, QLD 2016, Brisbane, QLD 4001

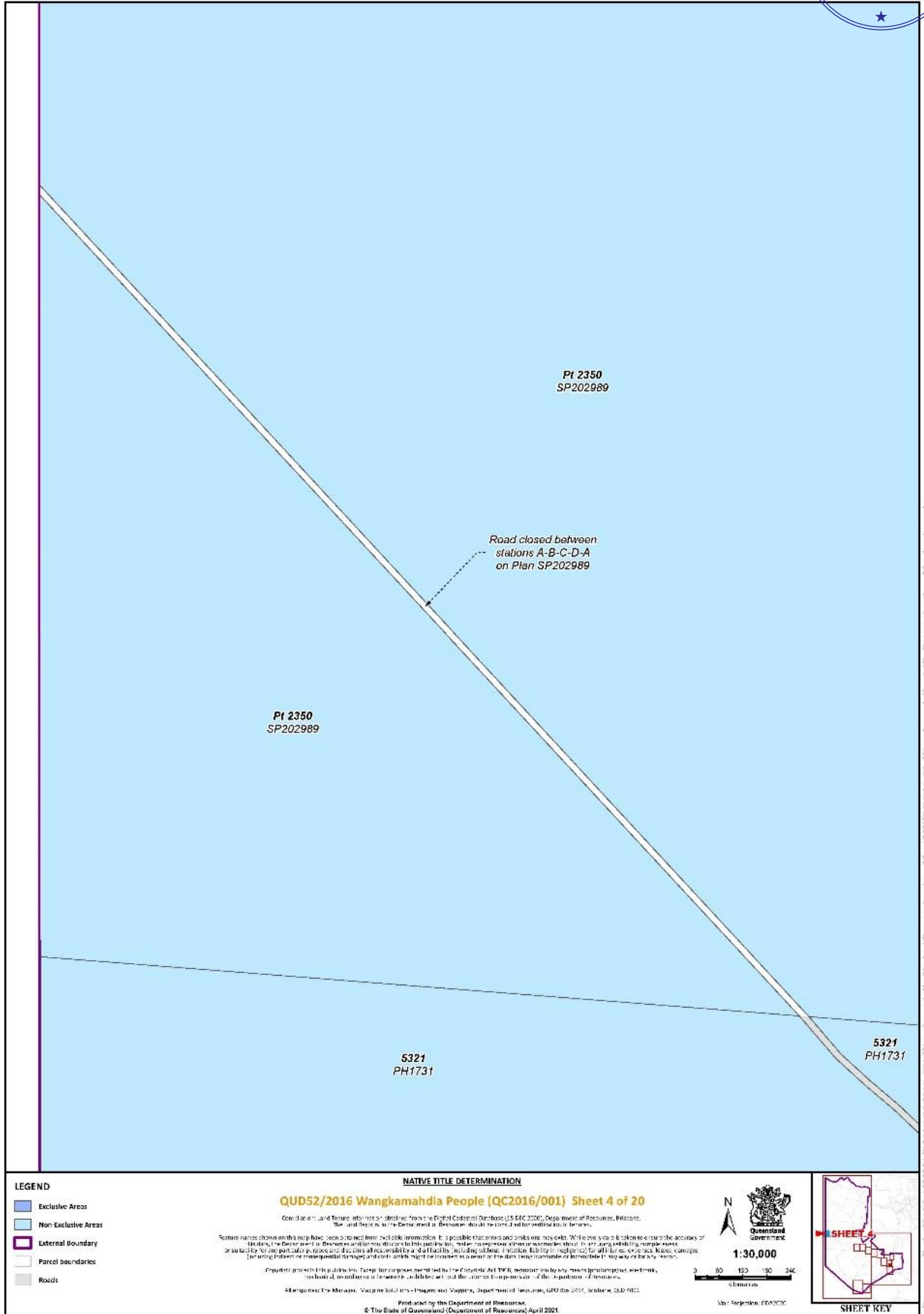
Produced by the Department of Resources.  
 © The State of Queensland (Department of Resources) April 2021

**LEGEND**

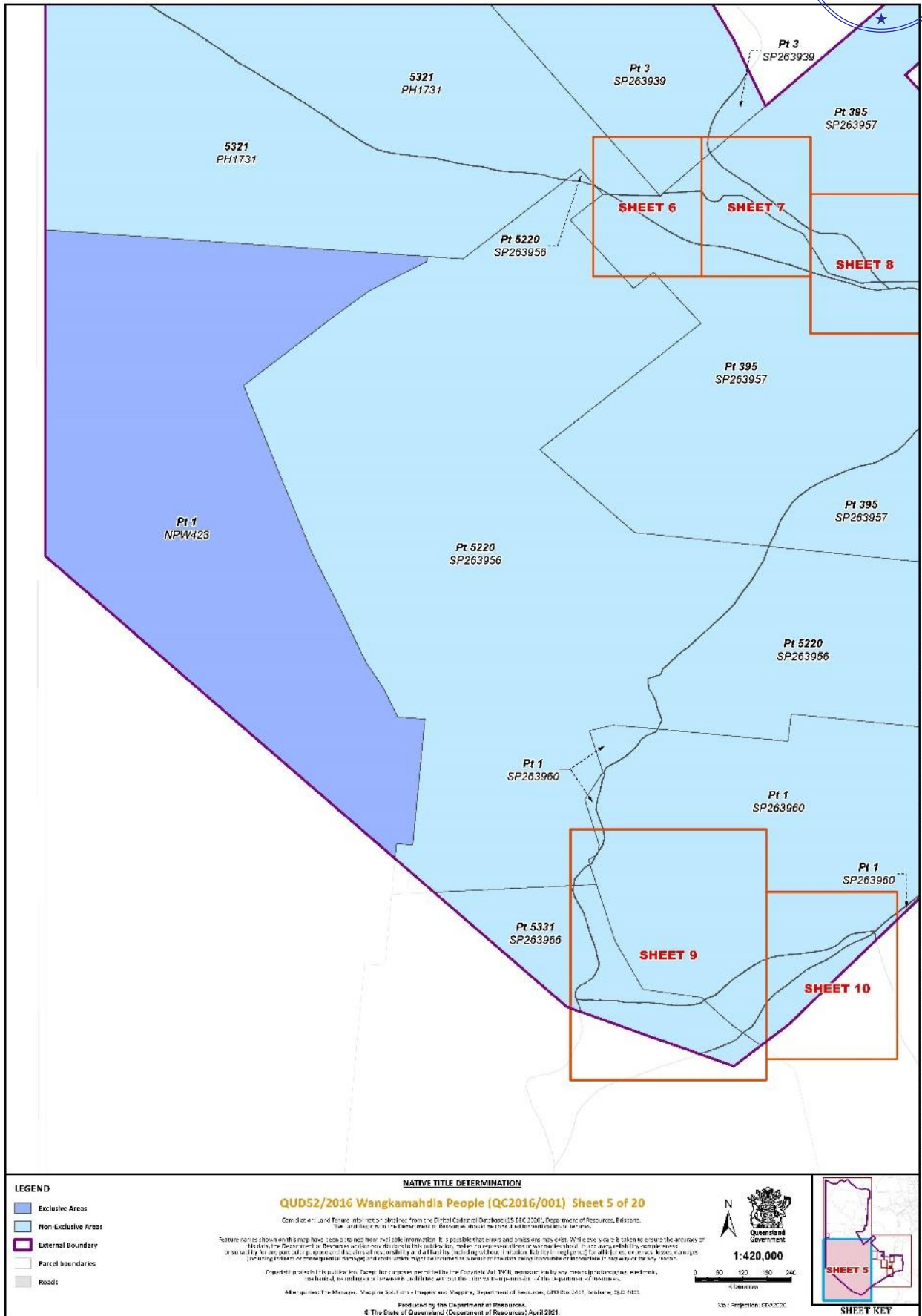
- Exclusive Areas
- Non-Exclusive Areas
- External boundary
- Parcel boundaries
- Roads

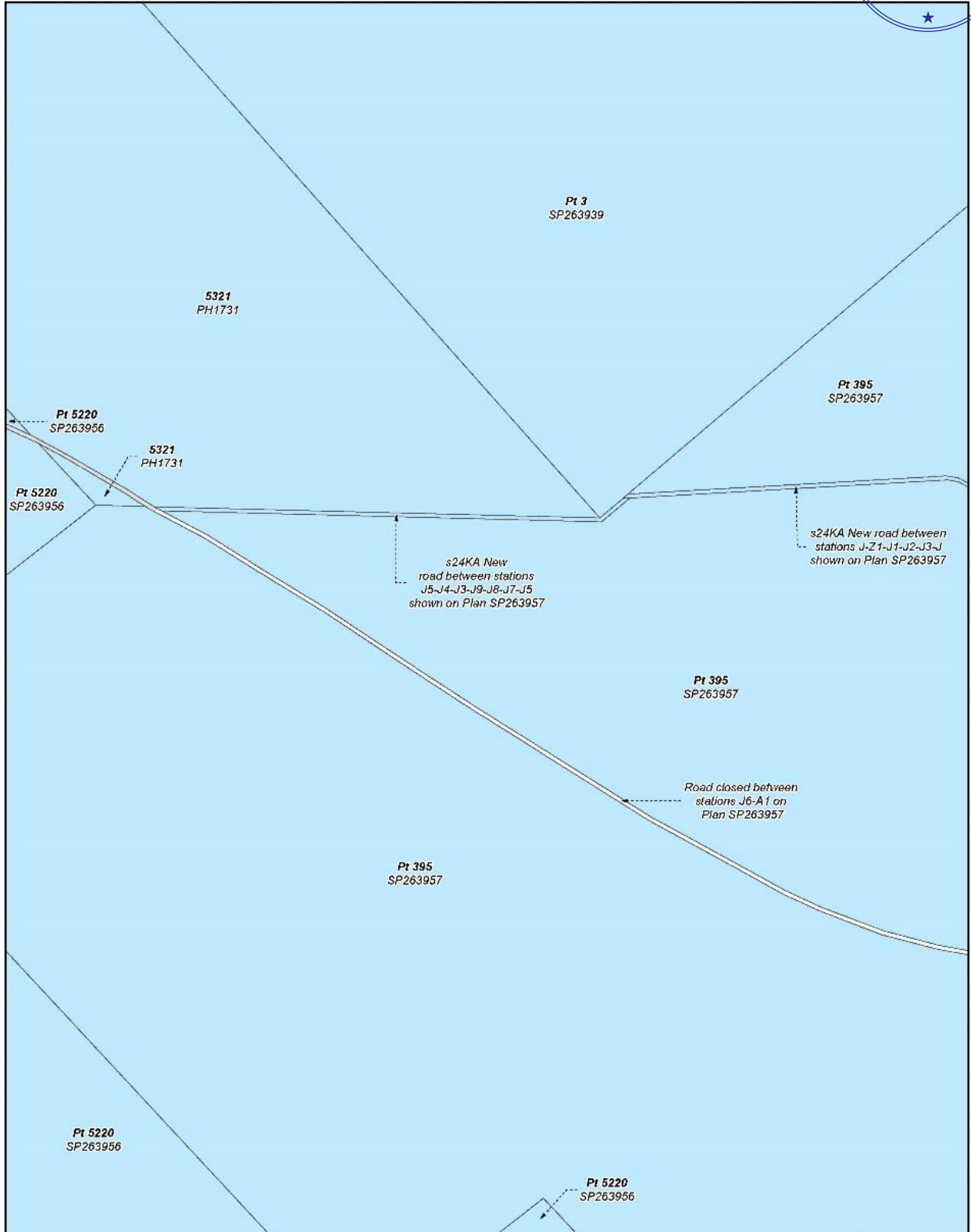
**SHEET KEY**

Document Path: K:\C:\DATA\QCD2021\001\Wangkamahdia\_Nation\Determinations\_Map\Wangkamahdia\_AAP\_Determination\_Map\plots\svd



Document Path: K:\C:\Users\A\Public\QCD\001\001\Wangkamahdia\_NativeTitleDetermination\_Map\Wangkamahdia\_A4P\_Determination\_Map\photoconv





**NATIVE TITLE DETERMINATION**

**QUD52/2016 Wangkamahdia People (QC2016/001) Sheet 6 of 20**

Confidence in Land Register information is derived from the National Cadastral Database (NSD) 2020. Data source: Department of Resources, Brisbane.  
 The aerial base map is the Determination of Boundaries (DOB) for the relevant lots or parcels.

Feature names shown on this map have been obtained from available information. It is possible that errors and omissions may exist. While every effort is taken to ensure the accuracy of features, the Department of Resources and its contractors do not warrant the accuracy of the data. The Department of Resources and its contractors do not warrant the accuracy of the data for any particular purpose and do not accept liability for any loss, including indirect, resulting from reliance on the data. The Department of Resources and its contractors do not warrant the accuracy of the data for any particular purpose and do not accept liability for any loss, including indirect, resulting from reliance on the data.

Copyright in this publication, except for copyright owned by the Copyright Act 1968, remains the property of the Department of Resources and its contractors. All rights reserved. No part of this publication may be reproduced, stored in a retrieval system, or transmitted in any form or by any means, electronic, mechanical, photocopying, recording, or by any information storage and retrieval system, without the prior written permission of the Department of Resources.

Approved by the Minister, State Services (Treasury and Support), Department of Resources, QLD 06/2016, Brisbane, QLD 4001

Produced by the Department of Resources.  
 © The State of Queensland (Department of Resources) April 2021

**LEGEND**

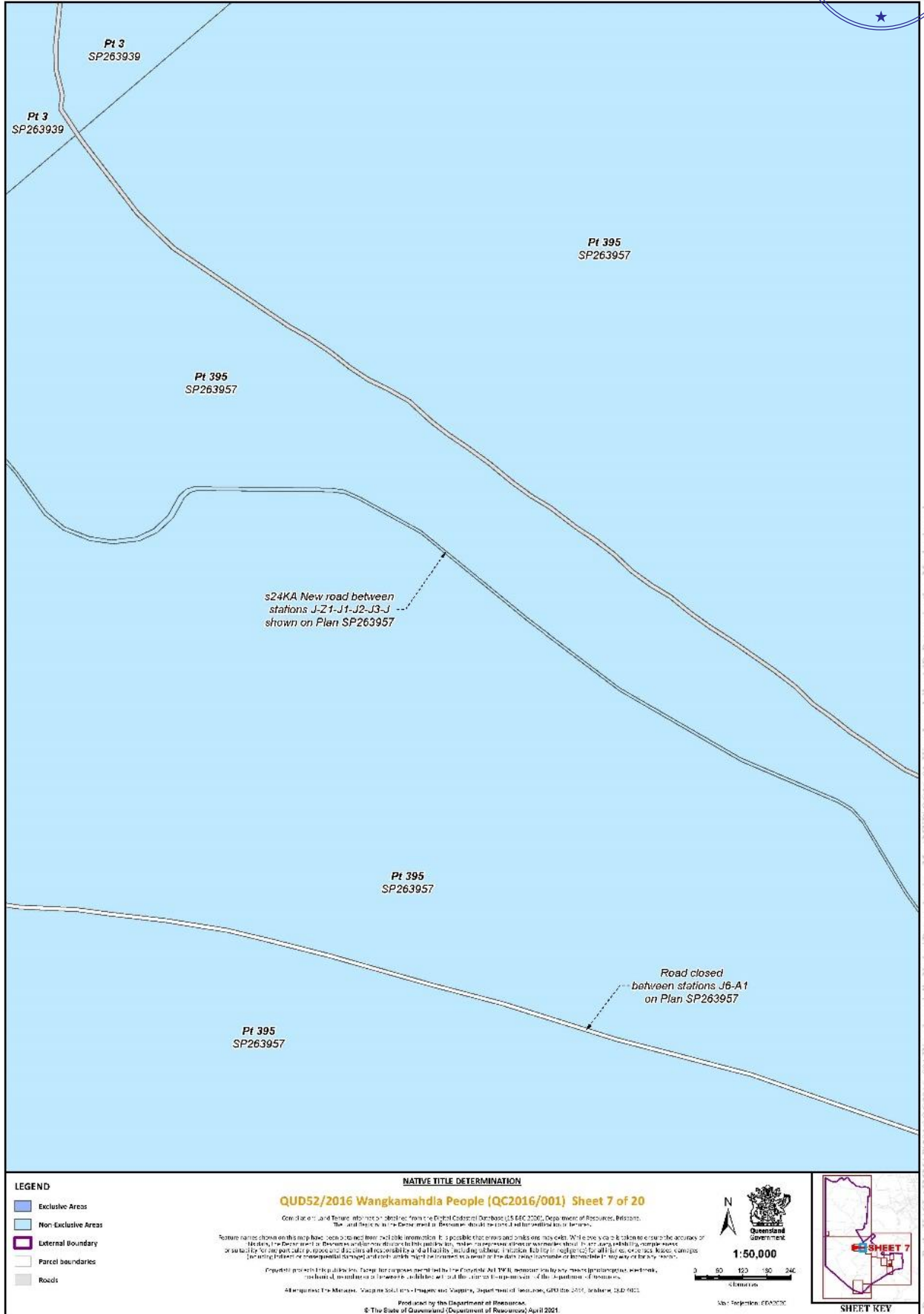
- Exclusive Areas
- Non-Exclusive Areas
- External boundary
- Parcel boundaries
- Roads

**1:50,000**

0 60 120 180 240  
metres

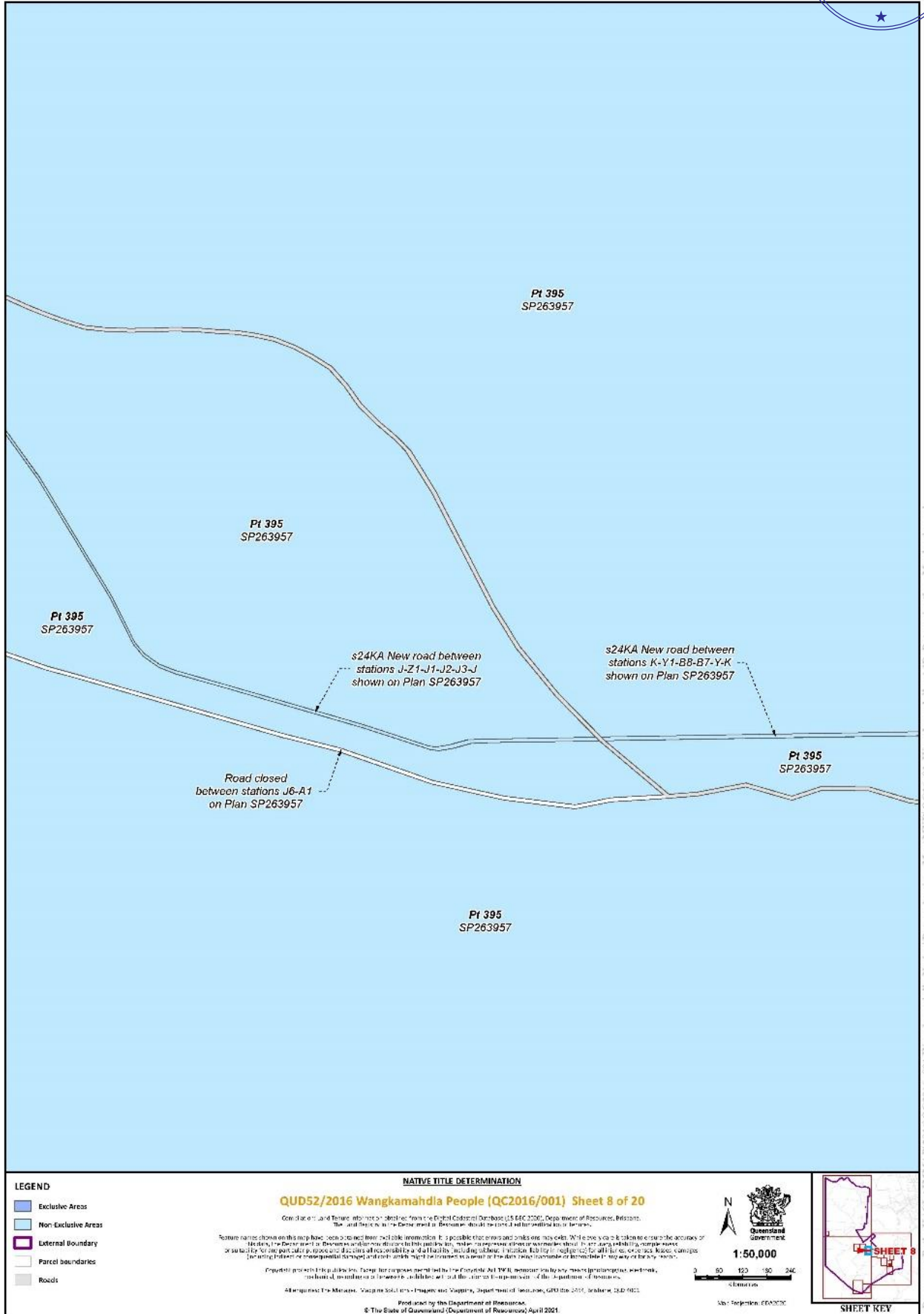
**SHEET 6**

**SHEET KEY**

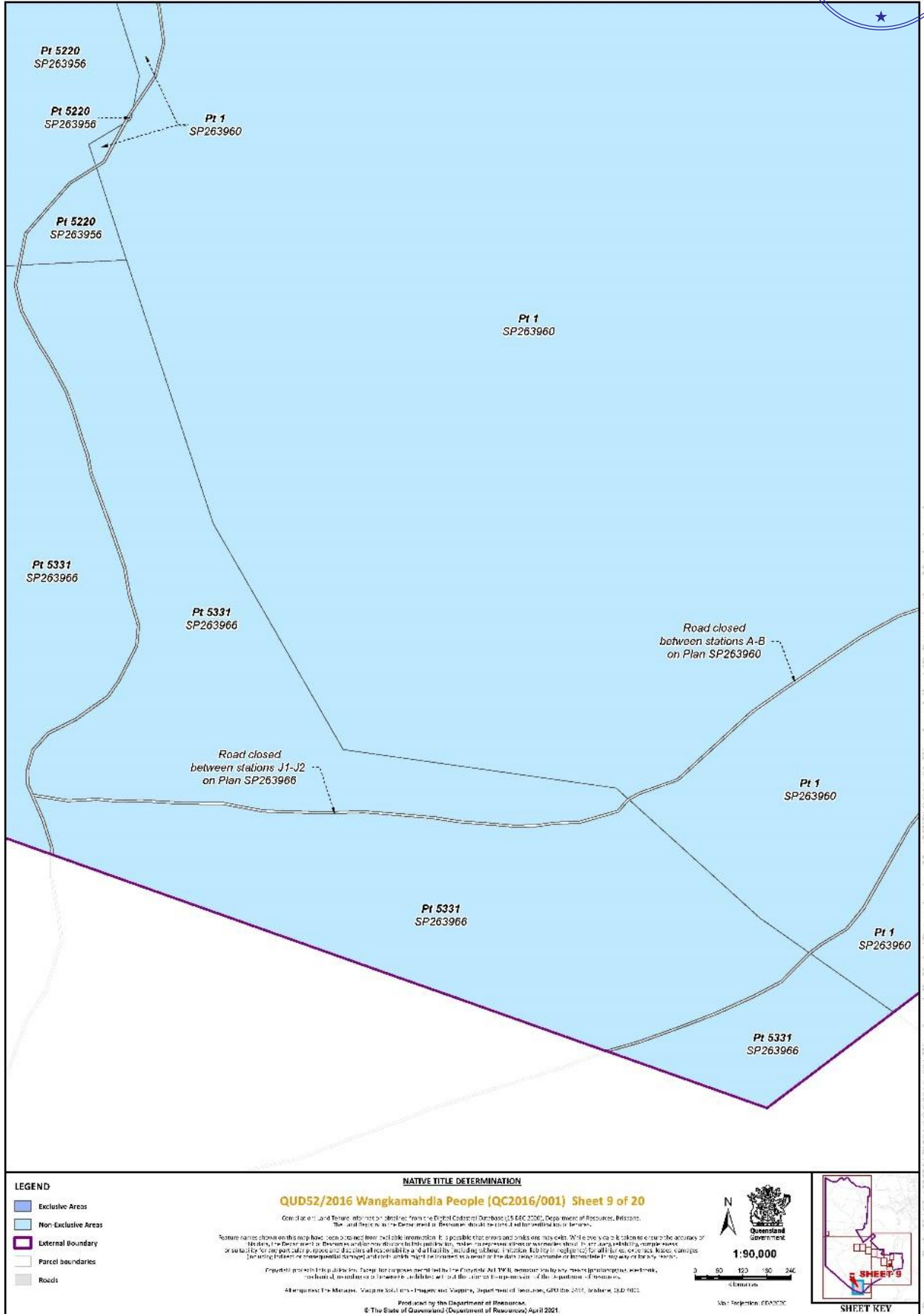


Document Path: K:\C:\Users\A\Public\QCD2021\001\Wangkamahdia\_NativeTitleDetermination\_Map\Wangkamahdia\_A4P\_Determination\_Map\plan08.svg

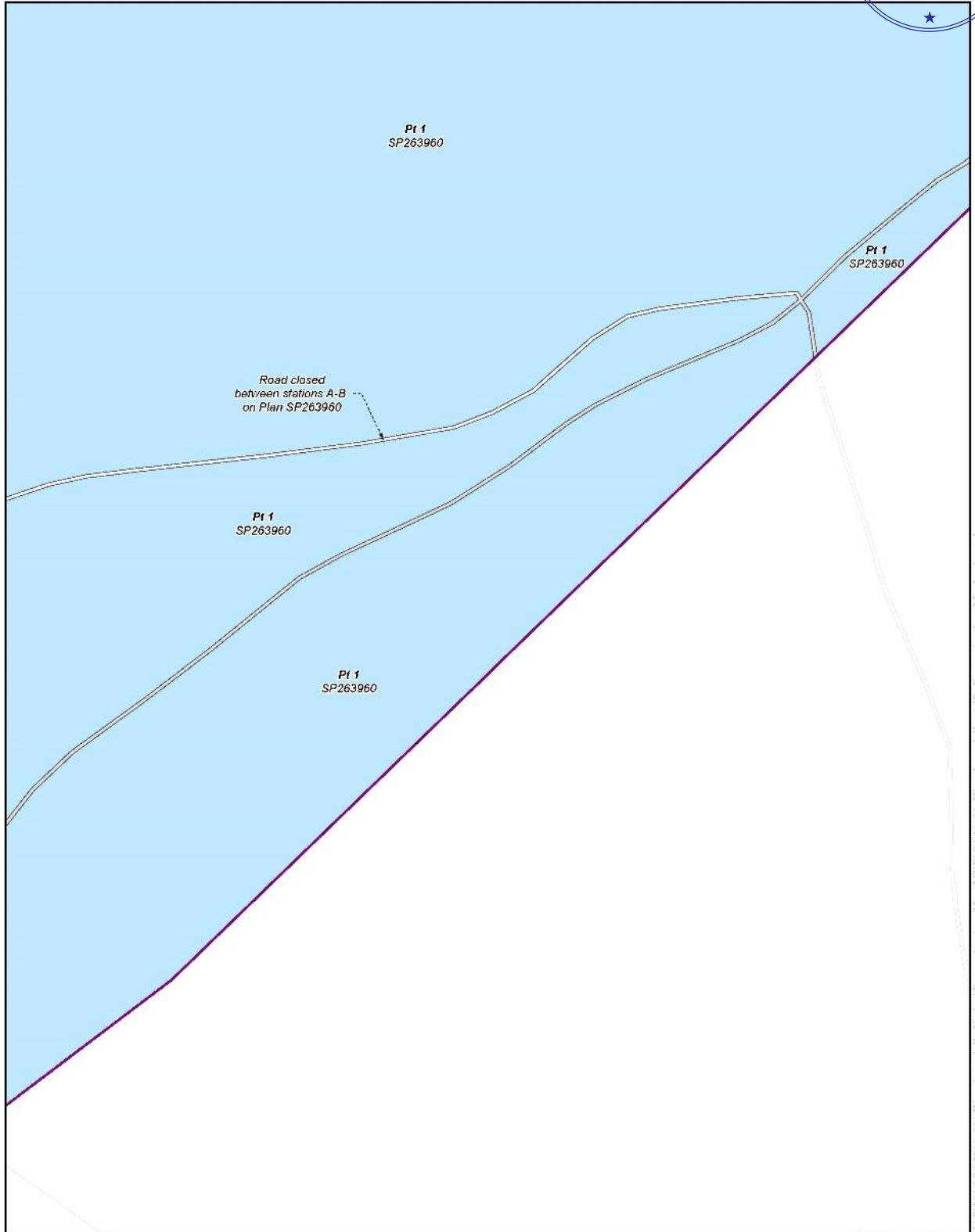




Document Path: K:\C:\Users\A\Public\QCD2021\001\Wangkamahdia\Native\Determinations\_Map\Wangkamahdia\_A4P\_Determination\_Map\plan09.svg



Document Path: K:\C:\Users\A\Public\QCD2021\001\_Wangkamahdia\_Native\Determinations\_Map\Wangkamahdia\_A4P\_Determination\_Map\plan001001



**NATIVE TITLE DETERMINATION**

**QUD52/2016 Wangkamahdla People (QC2016/001) Sheet 10 of 20**

Confidence in Land Register information is derived from the National Cadastral Database (NSR 660 5200). Data provided by Resources, Brisbane.  
 The land shown on this Determination is the Determination of the Native Title Determination.

Feature names shown on this map have been obtained from available information. It is possible that errors and omissions may occur. While every effort is taken to ensure the accuracy of features, the Department of Resources and Energy Development in this publication, makes no express or implied warranty about the accuracy, completeness or suitability for any particular purpose and disclaims all liability, including liability in negligence, for any loss or damage, including consequential loss or damage, arising from the use of the information provided in this publication, whether or not such loss or damage is foreseeable or preventable.

Copyright in this publication, except for copyright owned by the Copyright Act 1969, remains the property of the Department of Resources and Energy Development. All rights reserved. No part of this publication may be reproduced, stored in a retrieval system, or transmitted, in any form or by any means, without the prior written permission of the Department of Resources and Energy Development.

Approved by the Minister, Migration Services and Support, Department of Resources, QUD 52/2016, Brisbane, QLD 4001.

Produced by the Department of Resources.  
 © The State of Queensland (Department of Resources) April 2021.

**LEGEND**

- Exclusive Areas
- Non-Exclusive Areas
- External boundary
- Parcel boundaries
- Roads

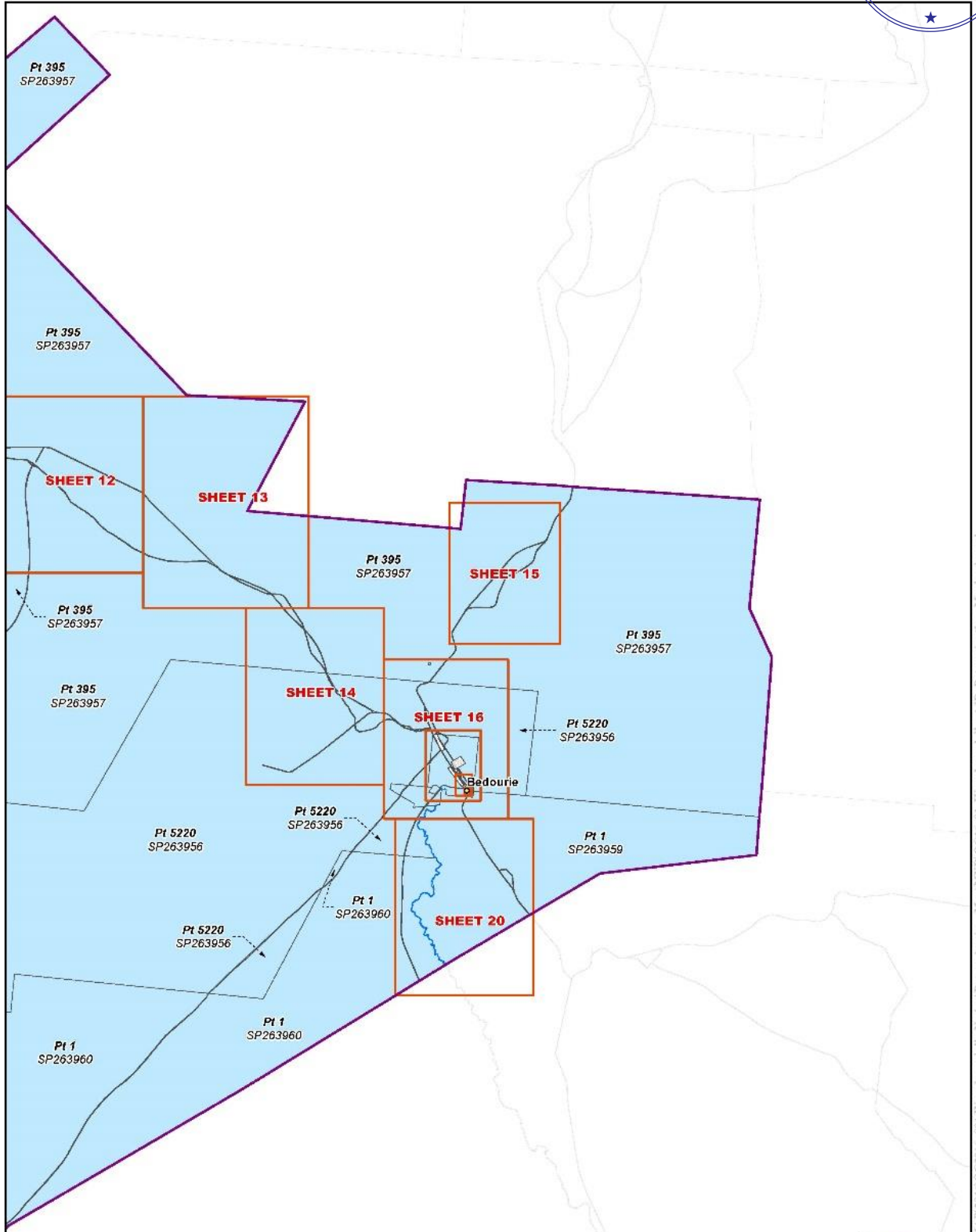
**1:60,000**

0 60 120 180 240  
Metres

**SHEET 10**

**SHEET KEY**

Document Path: K:\C:\Users\A\Public\QCD2021\001\Wangkamahdla\Native\Determination\_Map\Wangkamahdla\_AAP\_Determination\_Map\plan011.mxd



**NATIVE TITLE DETERMINATION**

**QUD52/2016 Wangkamahdla People (QC2016/001) Sheet 11 of 20**

Guidance on Land Roster information is located from the National Cultural Database (NSD 2007), Department of Resources, Brisbane.  
 The Land Roster is the Determination of Reserves, should be used in conjunction with this map.

Feature names shown on this map have been obtained from available information. It is possible that errors and omissions may exist. While every effort is taken to ensure the accuracy of the map, the Department of Resources and its contractors do not warrant the accuracy of the map. Users should verify the accuracy of the map for their own purposes. The Department of Resources and its contractors do not warrant the accuracy of the map for any purpose other than the intended use. The Department of Resources and its contractors do not warrant the accuracy of the map for any purpose other than the intended use. The Department of Resources and its contractors do not warrant the accuracy of the map for any purpose other than the intended use.

Copyright in this publication, except for copyright owned by the Copyright Act 1969, remains the property of the Department of Resources and its contractors. All rights reserved. No part of this publication may be reproduced, stored in a retrieval system, or transmitted in any form or by any means, electronic, mechanical, photocopying, recording, or by any information storage and retrieval system, without the prior written permission of the Department of Resources.

Prepared by the Department of Resources.  
 © The State of Queensland (Department of Resources) April 2021.

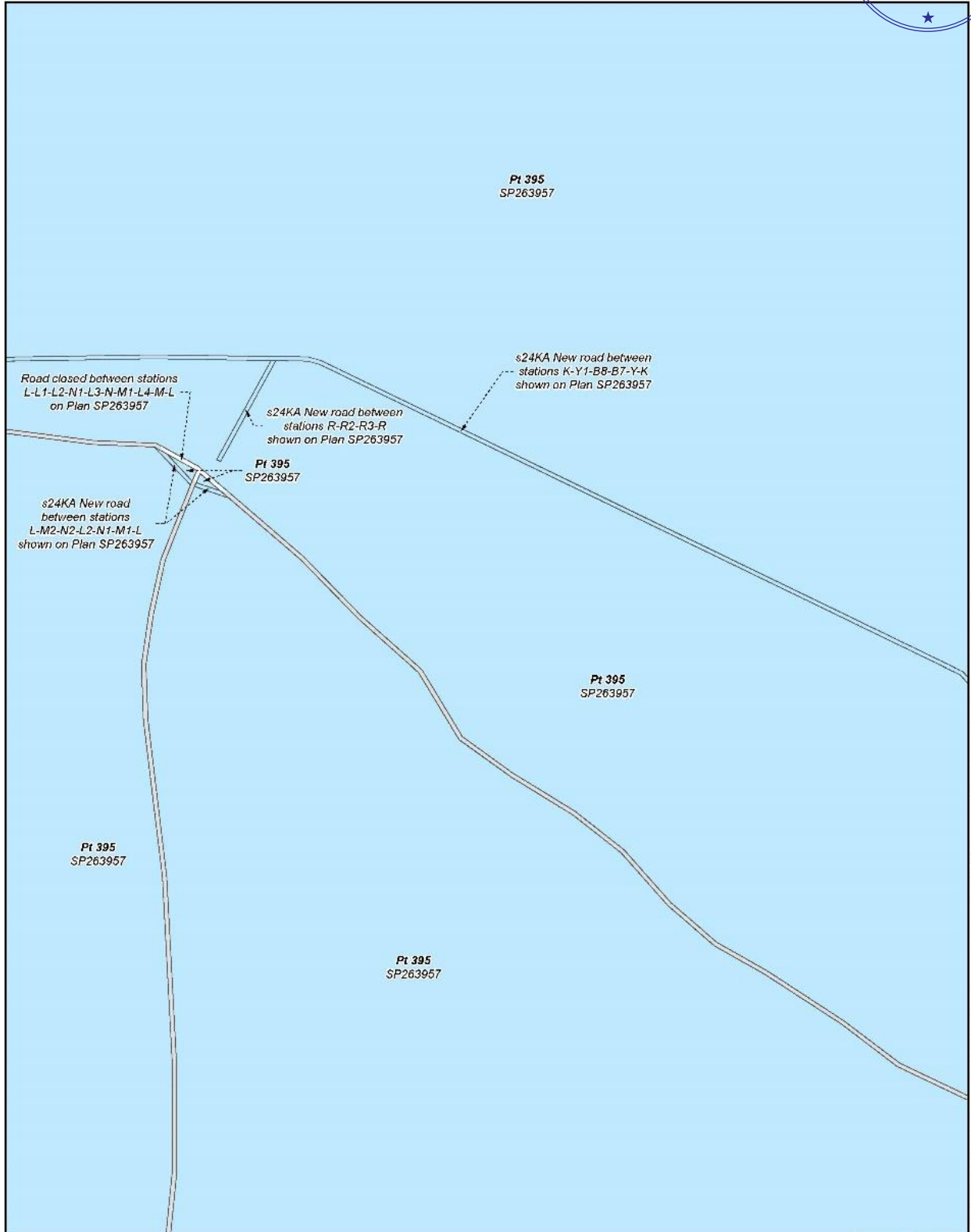
**LEGEND**

- Exclusive Areas
- Non-Exclusive Areas
- External boundary
- Parcel boundaries
- Roads

**1:350,000**

**SHEET KEY**

Document Path: K:\C:\Users\A\Public\QC2016\001\Wangkamahdla\_Native\Determinations\_Map\Wangkamahdla\_A4P\_Determination\_Map\sh11.mxd



**NATIVE TITLE DETERMINATION**

**QUD52/2016 Wangkamahdla People (QC2016/001) Sheet 12 of 20**

Confidence in Land Register information is derived from the National Cadastral Database (NSD) 2020. Data provided by Resources, Brisbane. The land title to which this determination is relevant should be checked for any amendments.

Feature names shown on this map have been obtained from available information. It is possible that errors and omissions may exist. While every effort is taken to ensure the accuracy of features, the Department of Resources and its contractors do not warrant the accuracy of the data. Users should verify the accuracy of the data for their own purposes. Features are shown for information only and do not constitute an offer of any services. Features are shown for information only and do not constitute an offer of any services. Features are shown for information only and do not constitute an offer of any services.

Copyright in this publication, except for copyright owned by the Copyright Act 1968, remains the property of the State of Queensland, and the Crown in right of Queensland. All rights reserved. Queensland Government, Department of Resources, QLD 4000. Brisbane, QLD 4000.

Produced by the Department of Resources.  
 © The State of Queensland (Department of Resources) April 2021.

**LEGEND**

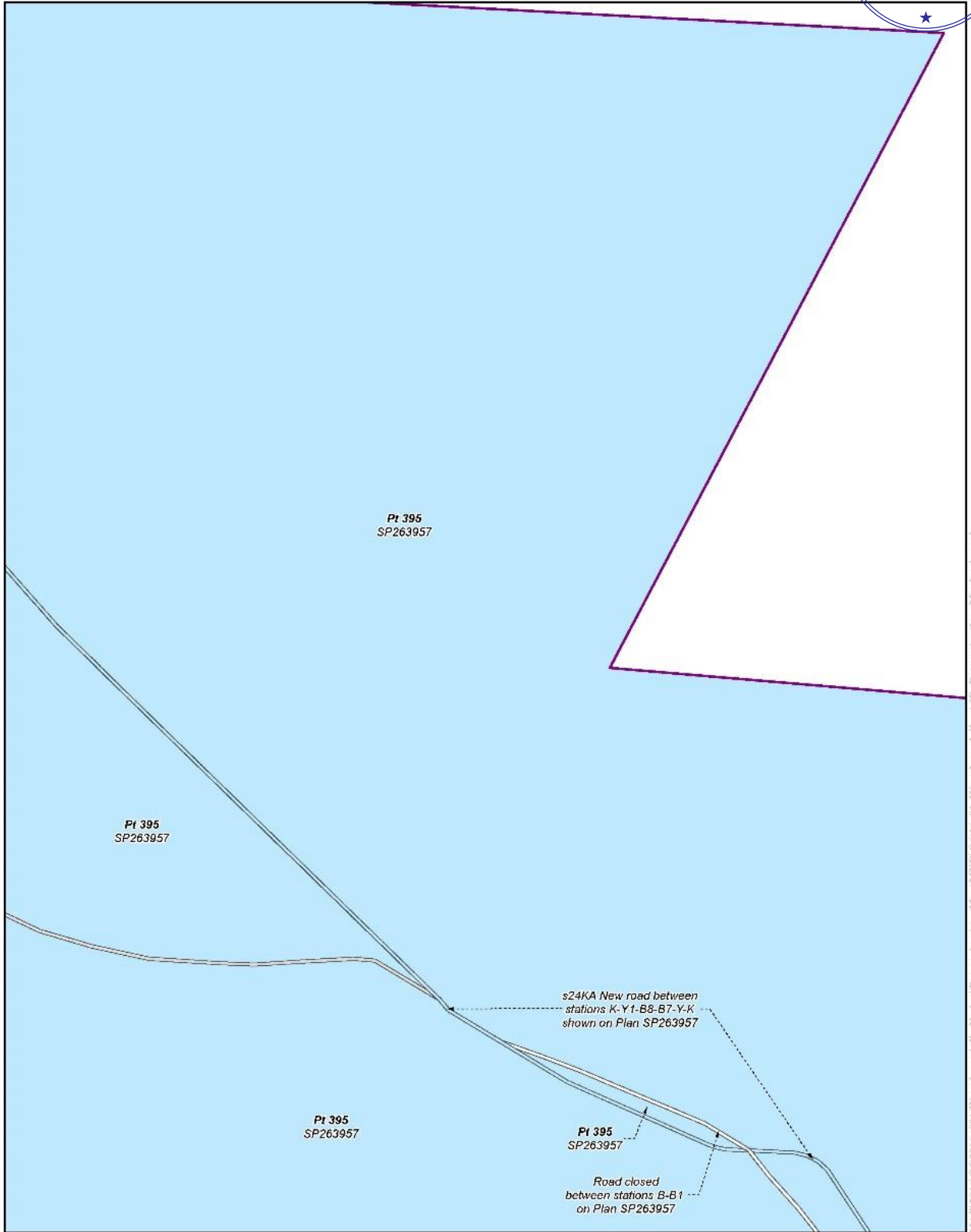
- Exclusive Areas
- Non-Exclusive Areas
- External boundary
- Parcel boundaries
- Roads

**1:50,000**

0 50 100 150 200 250  
Metres

**SHEET KEY**

Document Path: K:\C:\Users\A\Public\QCD\001\001\Wangkamahdla\_NativeTitleDetermination\_Map\Wangkamahdla\_A4P\_Determination\_Map\photos\conv



**NATIVE TITLE DETERMINATION**

**QUD52/2016 Wangkamahdla People (QC2016/001) Sheet 13 of 20**

Confidence in Land Register information is derived from the National Cadastral Database (NSD) 2020. Data provided by Resources, Brisbane.  
 The Land Register is the best available evidence. It is not a guarantee of title or ownership.

Feature names shown on this map have been obtained from available information. It is possible that errors and omissions may exist. While every effort is taken to ensure the accuracy of features, the Department of Resources and its contractors do not warrant the accuracy, completeness or suitability for any particular purpose and disclaims all responsibility for that liability, including without limitation liability in negligence for all losses or damages, including consequential losses, arising from the use of this information and any reliance placed on the data being reasonable or foreseeable in any way or for any reason.

Copyright remains the public domain. Usage for purposes permitted by the Copyright Act 1969, restricted by any marks (geographical, trademark, trademark, or otherwise) or otherwise, is prohibited without the prior written permission of the Department of Resources.

All enquiries to the Minister, Strategic Solutions and Support, Department of Resources, GPO Box 2010, Brisbane, QLD 4001.

Produced by the Department of Resources.  
 © The State of Queensland (Department of Resources) April 2021.

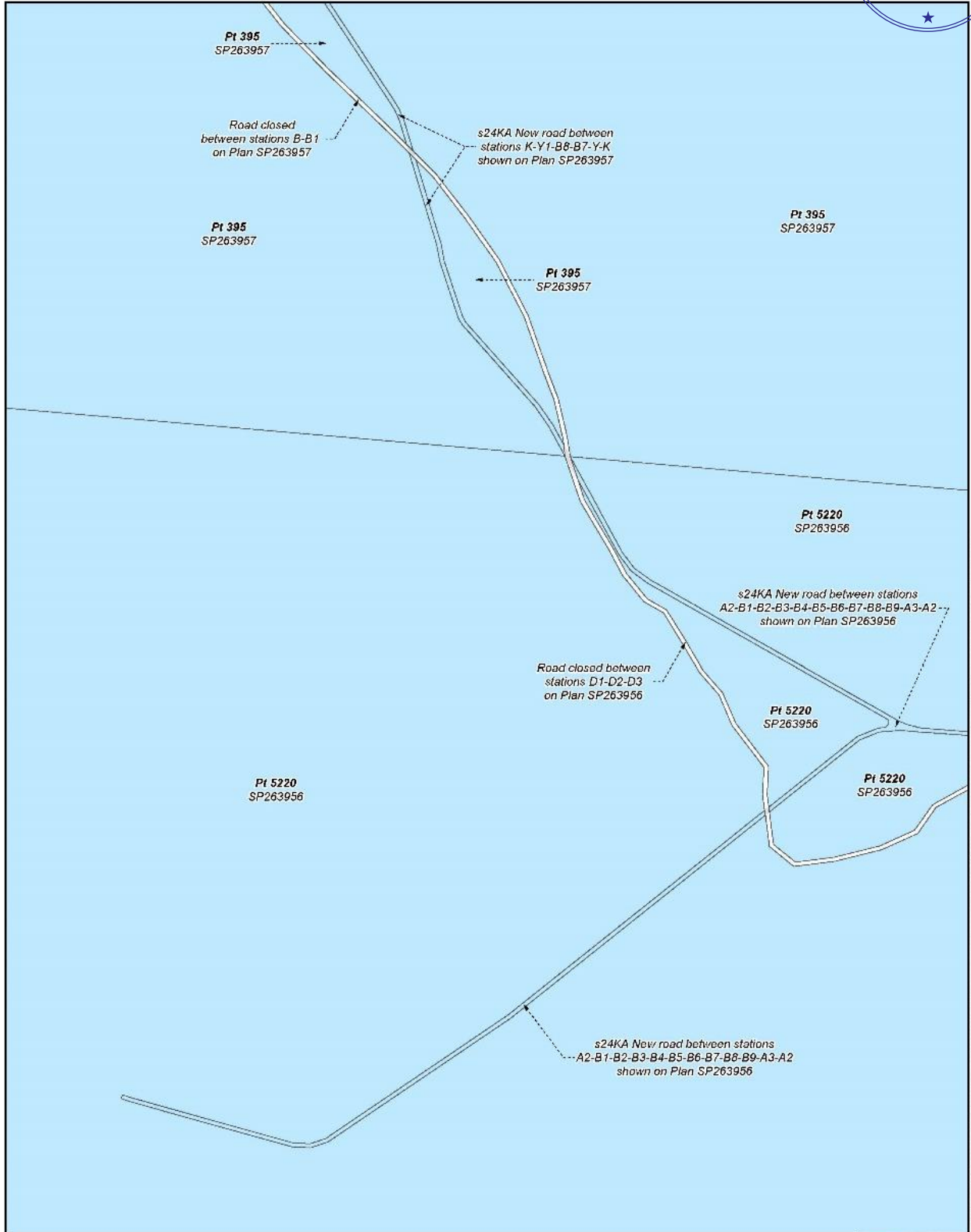
**LEGEND**

- Exclusive Areas
- Non-Exclusive Areas
- External boundary
- Parcel boundaries
- Roads

**1:60,000**

**SHEET KEY**

Document Path: K:\C:\Users\A\Public\QC2016\001\Wangkamahdla\_Native\Determinations\_Map\Wangkamahdla\_ASP\_Determination\_Map\plan013.xml



**NATIVE TITLE DETERMINATION**

**QUD52/2016 Wangkamahdla People (QC2016/001) Sheet 14 of 20**

Confidence in Land Register information is derived from the National Cadastral Database (NSR 888 8200). Data provided by Resources, Brisbane.  
 The land shown on this Determination is shown as the Determination Area only.

Feature names shown on this map have been obtained from available information. It is possible that errors and omissions may exist. While every effort is taken to ensure the accuracy of the information, the Department of Resources and Energy Development is not liable for any errors or omissions. It is the user's responsibility to verify the accuracy of the information for their particular purposes and to take appropriate action, including seeking professional advice, before relying on the information. The Department of Resources and Energy Development is not responsible for any errors or omissions, including those arising from the use of the information, or for any loss or damage, including consequential loss or damage, arising from the use of the information, or for any loss or damage, including consequential loss or damage, arising from the use of the information.

Copyright in this publication is held by the Copyright Act 1969, administered by the Australian Copyright Commission, Canberra, ACT. All rights reserved. No part of this publication may be reproduced, stored in a retrieval system, or transmitted, in any form or by any means, electronic, mechanical, photocopying, recording, or by any information storage or retrieval system, without the prior written permission of the Department of Resources and Energy Development.

Approved by the Minister, Strategic Services, Energy and Supply, Department of Resources, QLD 4810, Brisbane, QLD 4001.

Produced by the Department of Resources.  
 © The State of Queensland (Department of Resources) April 2021.

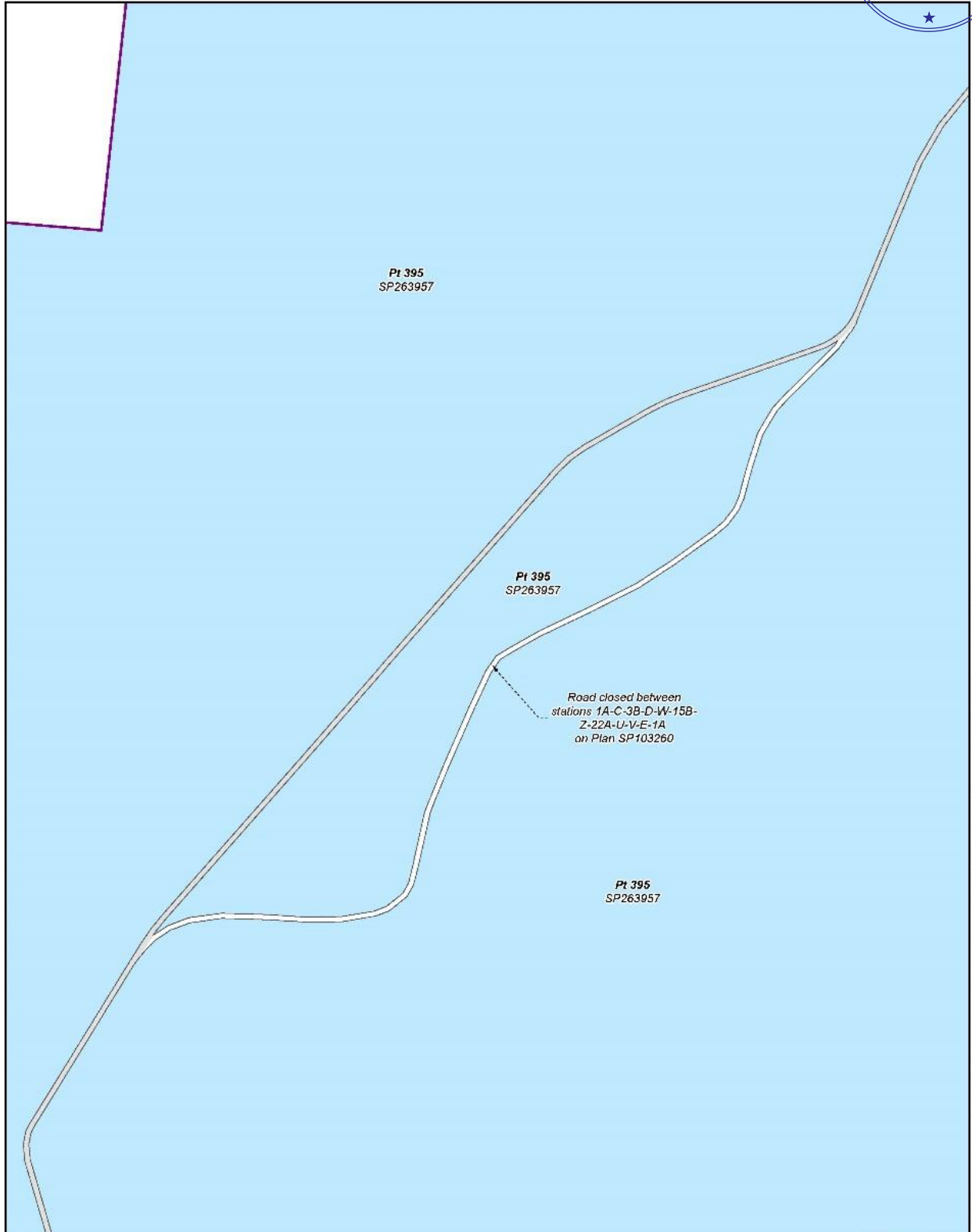
**LEGEND**

- Exclusive Areas
- Non-Exclusive Areas
- External boundary
- Parcel boundaries
- Roads

**1:50,000**

**SHEET KEY**

D:\Information\Public\KvC\ACT\NAT\QCD2021\001\Wangkamahdla\_NativeTitleDetermination\_Map\Wangkamahdla\_A4P\_Determination\_Map\plankey.mxd



**NATIVE TITLE DETERMINATION**

**QUD52/2016 Wangkamahdla People (QC2016/001) Sheet 15 of 20**

Confidence in Land Register information is derived from the National Cadastral Database (NSR 800). Data provided by Resources, Brisbane.  
 The Land Register is the Determined in Queensland. Should the need arise for further information, please contact the Department of Resources, Brisbane.

Feature names shown on this map have been obtained from available information. It is possible that errors and omissions may exist. While every effort is taken to ensure the accuracy of the data, the Department of Resources and its officers do not warrant the accuracy, reliability or completeness of the information, including omissions, errors or inaccuracies, or any liability for the use of the information. The Department of Resources and its officers do not warrant the accuracy, reliability or completeness of the information, including omissions, errors or inaccuracies, or any liability for the use of the information. The Department of Resources and its officers do not warrant the accuracy, reliability or completeness of the information, including omissions, errors or inaccuracies, or any liability for the use of the information.

Copyright in this publication is held by the Queensland Government. All rights reserved. No part of this publication may be reproduced, stored in a retrieval system, or transmitted in any form or by any means, without the prior written permission of the Queensland Government.

Approved by the Minister, Magistrate's Chambers and Support, Department of Resources, QLD 2016, Brisbane, QLD 4001

Produced by the Department of Resources.  
 © The State of Queensland (Department of Resources) April 2021

**LEGEND**

- Exclusive Areas
- Non-Exclusive Areas
- External boundary
- Parcel boundaries
- Roads

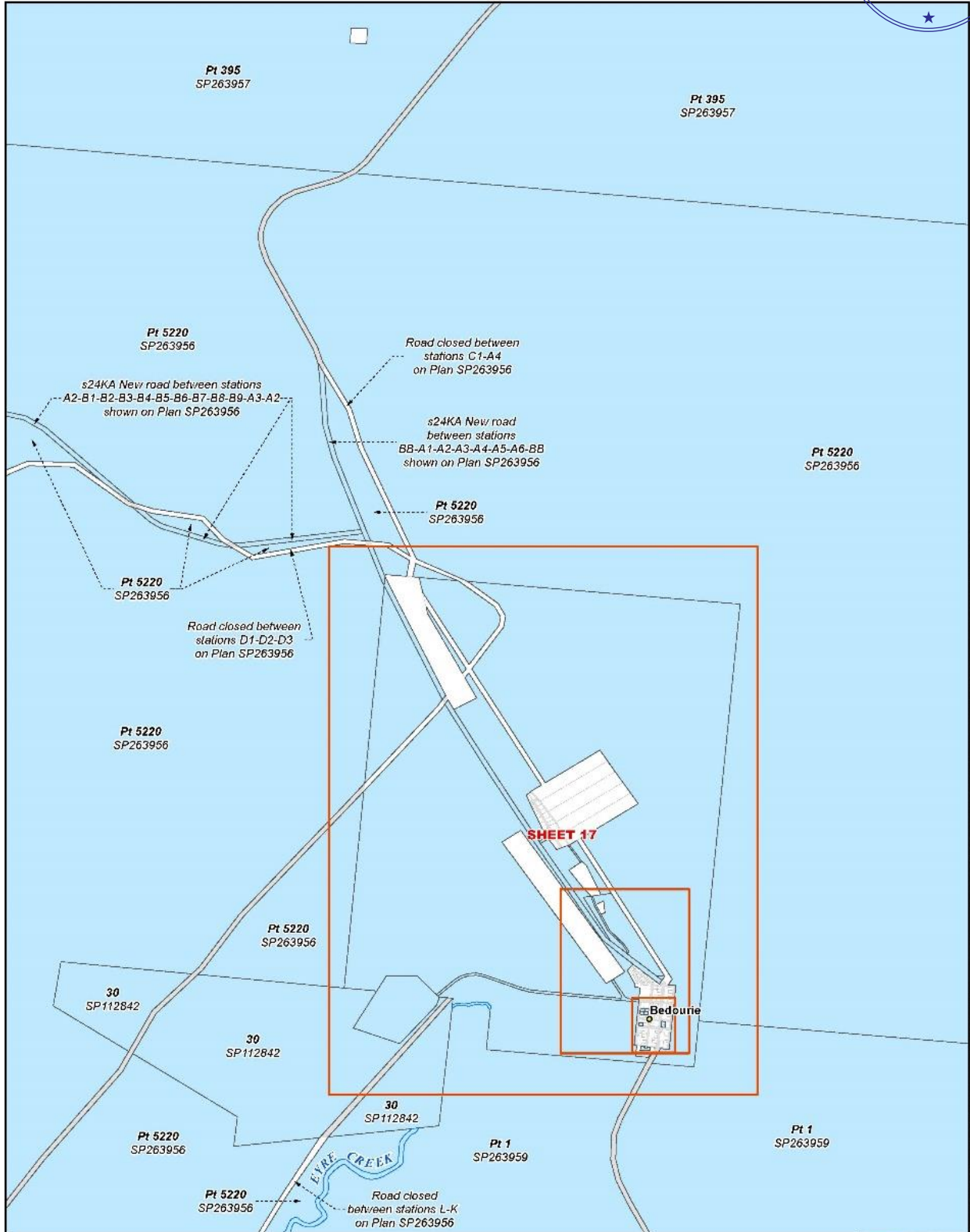
**1:40,000**

**SHEET 15**

**SHEET KEY**

Document Path: K:\C:\Users\A\Public\QCD2021\001\Wangkamahdla\Native\Determinations\_Map\Wangkamahdla\_ASP\_Determination\_Map\plan015.dwg





**NATIVE TITLE DETERMINATION**

**QD52/2016 Wangkamahdla People (QC2016/001) Sheet 16 of 20**

Coordinates and Boundaries information abstracted from the National Spatial Database (NSD) 2020. Data source: Department of Resources, Brisbane.  
 The spatial data as the Determination is Best Available Information. It is possible that errors and omissions may exist. While every effort is taken to ensure the accuracy of the Determination, the Department of Resources and its officers do not warrant the accuracy of the information. It is the responsibility of the user to ensure the accuracy of the information for the purposes of the Determination. The Department of Resources is not responsible for any loss or damage, including financial, arising from the use of the information. The Department of Resources is not responsible for any loss or damage, including financial, arising from the use of the information.

Copyright in this publication is held for purposes permitted by the Copyright Act 1968, in respect of any material that is not in the public domain, and is the property of the State of Queensland (Department of Resources). All other rights reserved. Queensland Spatial Information Systems, Department of Resources, GPO Box 2410, Brisbane, QLD 4001.

Produced by the Department of Resources.  
 © The State of Queensland (Department of Resources) April 2021.

**LEGEND**

- Exclusive Areas
- Non-Exclusive Areas
- External boundary
- Parcel boundaries
- Roads

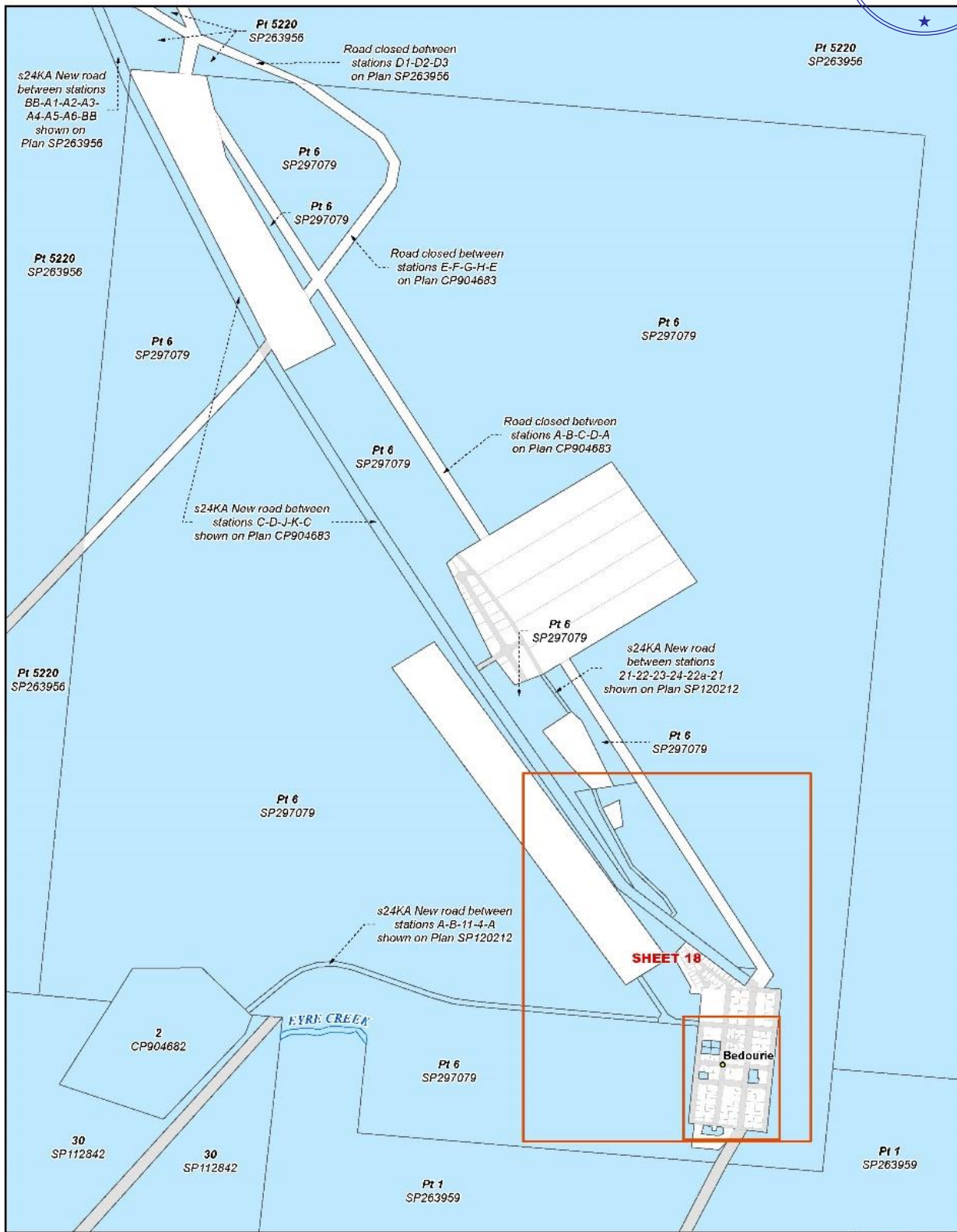
**1:45,000**

0 60 120 180 240  
Metres

**SHEET 16**

**SHEET KEY**

Document Path: K:\C:\Users\p2016\OneDrive\Documents\Map\Wangkamahdla\_NTR\Wangkamahdla\_A4P\_Determination\_Map\sh16.mxd



**NATIVE TITLE DETERMINATION**

**QUD52/2016 Wangkamahdla People (QC2016/001) Sheet 17 of 20**

Coordinates and feature information extracted from the National Spatial Database (NSD) 2020, Department of Resources, Brisbane.  
 The aerial imagery as the base map is from the Queensland Aerial Photography Library (QAPL).

Feature names shown on this map have been obtained from available information. It is possible that errors and omissions may exist. While every effort is taken to ensure the accuracy of the data, the Department of Resources and its officers do not warrant the accuracy of the data. The user should verify the accuracy of the data for their own purposes. The Department of Resources is not responsible for any loss or damage caused by the use of this information.

Copyright in this publication, except for copyright owned by the Copyright Act 1969, remains the property of the State of Queensland, and the Crown in right of Queensland. All other rights are reserved. Queensland Government, Department of Resources, QLD 4000, Brisbane, QLD 4000.

Produced by the Department of Resources.  
 © The State of Queensland (Department of Resources) April 2021.

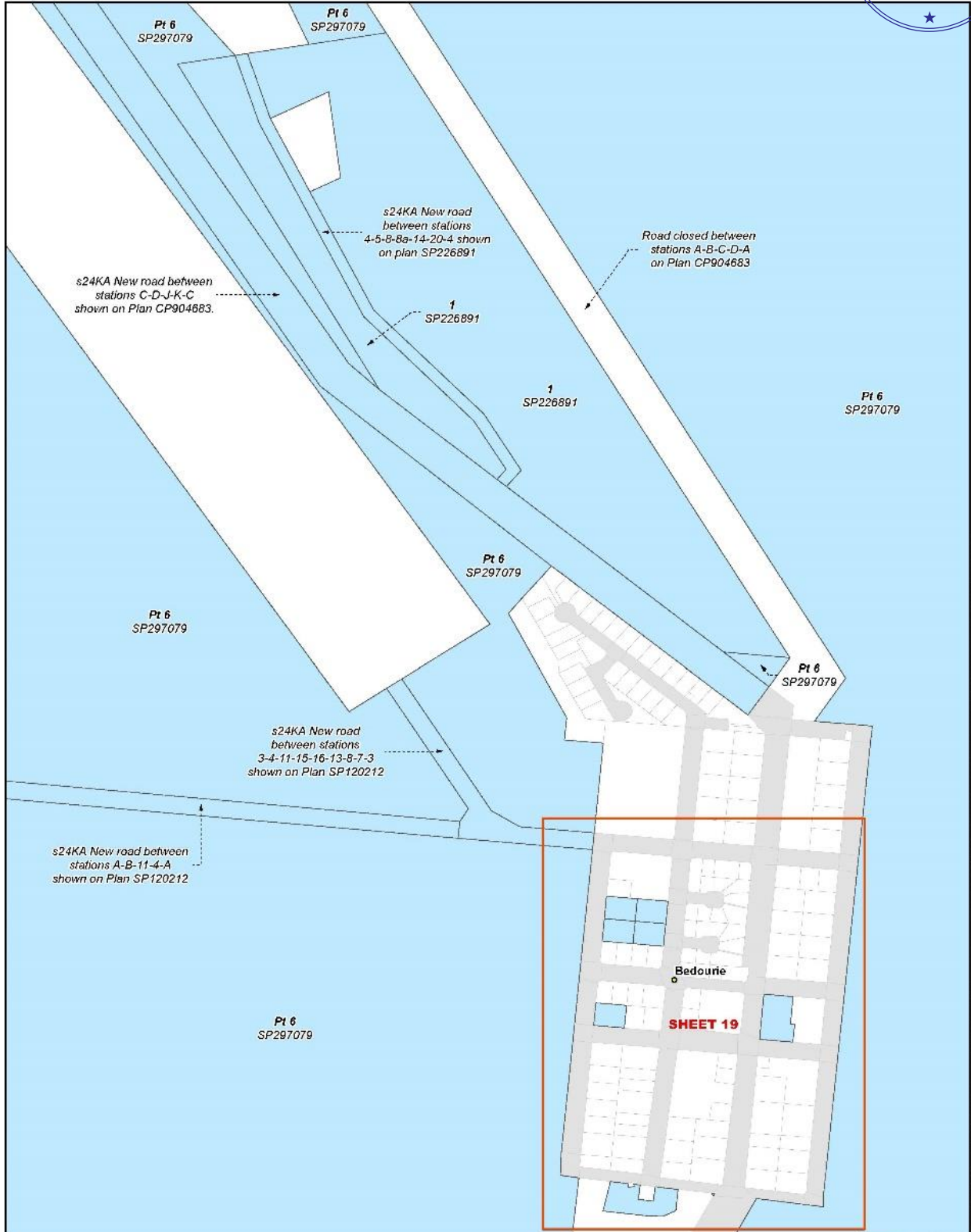
**LEGEND**

- Exclusive Areas
- Non-Exclusive Areas
- External boundary
- Parcel boundaries
- Roads

**1:20,000**

0 50 100 150 200  
Metres

**SHEET KEY**



**NATIVE TITLE DETERMINATION**

**QUD52/2016 Wangkamahdla People (QC2016/001) Sheet 18 of 20**

Coordinates and feature information abstracted from the National Cultural Database (NSR 660 5200). Data source: Queensland, Brisbane.  
 The spatial data in this Determination is Best Available Information. It is possible that errors and omissions may exist. While every effort is taken to ensure the accuracy of the data, the Department of Resources and Energy Safety does not warrant the accuracy of the data. It is the user's responsibility to verify the accuracy of the data for their intended use. The Department of Resources and Energy Safety is not responsible for any loss or damage caused by the use of this data.

Copyright in this publication is held by the Copyright Act 1969, administered by the Queensland State Library. All rights reserved. Queensland State Library, 2021.  
 All enquiries to the Minister, Queensland State Library and Heritage, Department of Resources, QUD 52/2016, Brisbane, QLD 4001.

Produced by the Department of Resources,  
 © The State of Queensland (Department of Resources) April 2021.

**LEGEND**

- Exclusive Areas
- Non-Exclusive Areas
- External boundary
- Parcel boundaries
- Roads

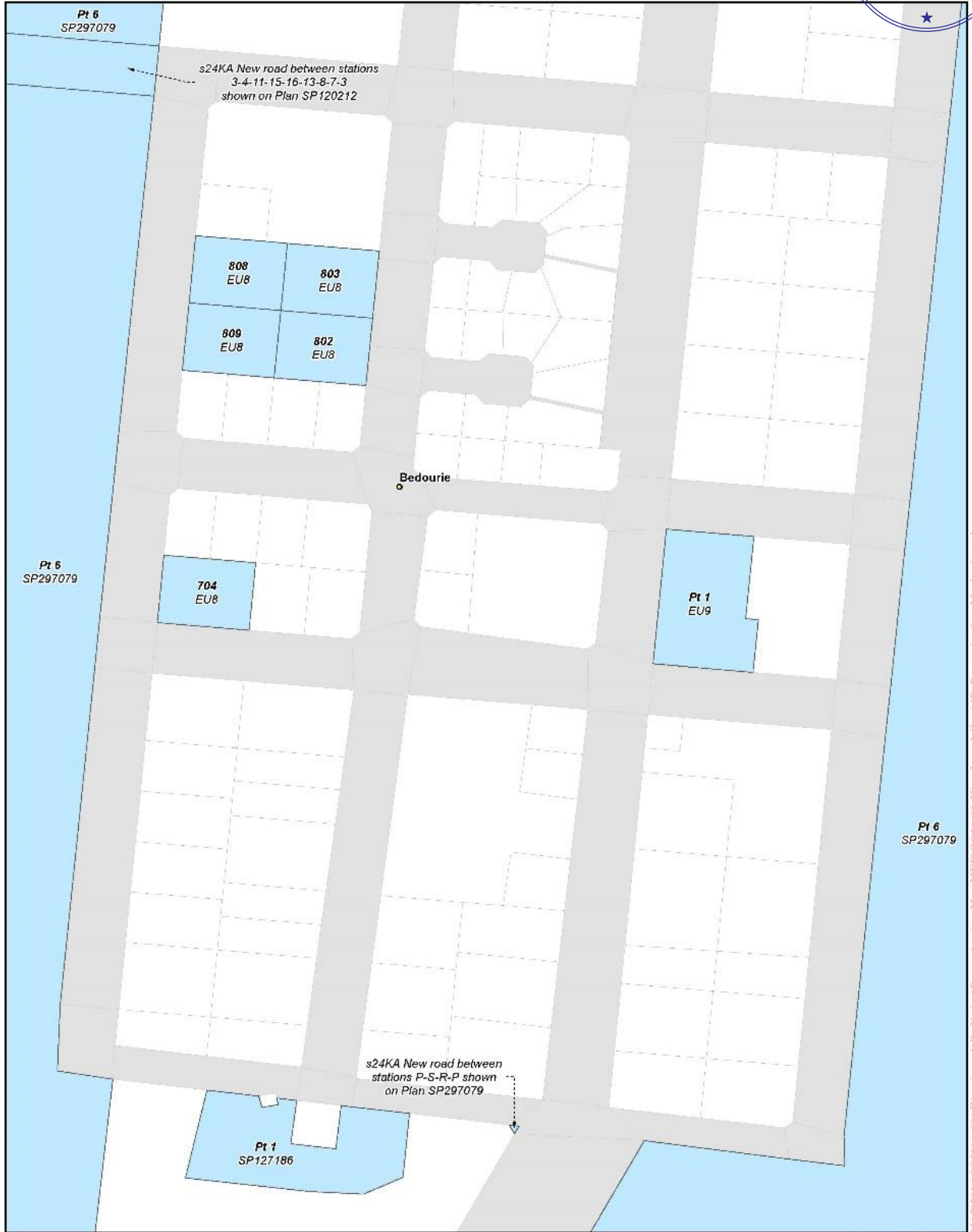
**1:6,000**

0 60 120 180 240  
Metres

**SHEET 18**

**SHEET KEY**

Document Path: K:\C:\DATA\QCD2021\001\Wangkamahdla\_Native\Determinations\_Map\Wangkamahdla\_A4P\_Determination\_Map\sheetkey18



**NATIVE TITLE DETERMINATION**

**QUD52/2016 Wangkamahdla People (QC2016/001) Sheet 19 of 20**

Confidence in Land Register information is derived from the National Cadastral Database (NSD 8000). Data provided by Resources, Brisbane.  
 The Land Register is the Determination of Resources. Should the need arise, it will be notified to the relevant authority.

Feature names shown on this map have been obtained from available information. It is possible that errors and omissions may occur. While every effort is taken to ensure the accuracy of the data, the Department of Resources and its officers do not warrant the accuracy of the data. It is the user's responsibility to verify the accuracy of the data. The Department of Resources is not liable for any loss or damage, including consequential loss, arising from the use of the data. The Department of Resources is not responsible for any loss or damage, including consequential loss, arising from the use of the data.

Copyright in this publication is owned by the Queensland Government. All rights reserved. No part of this publication may be reproduced, stored in a retrieval system, or transmitted in any form or by any means, electronic, mechanical, photocopying, recording, or by any information storage and retrieval system, without the prior written permission of the Department of Resources.

Approved by the Minister, Strategic Solutions, Energy and Supply, Department of Resources, QLD 4810, Brisbane, QLD 4001.

Produced by the Department of Resources.  
 © The State of Queensland (Department of Resources) April 2021.

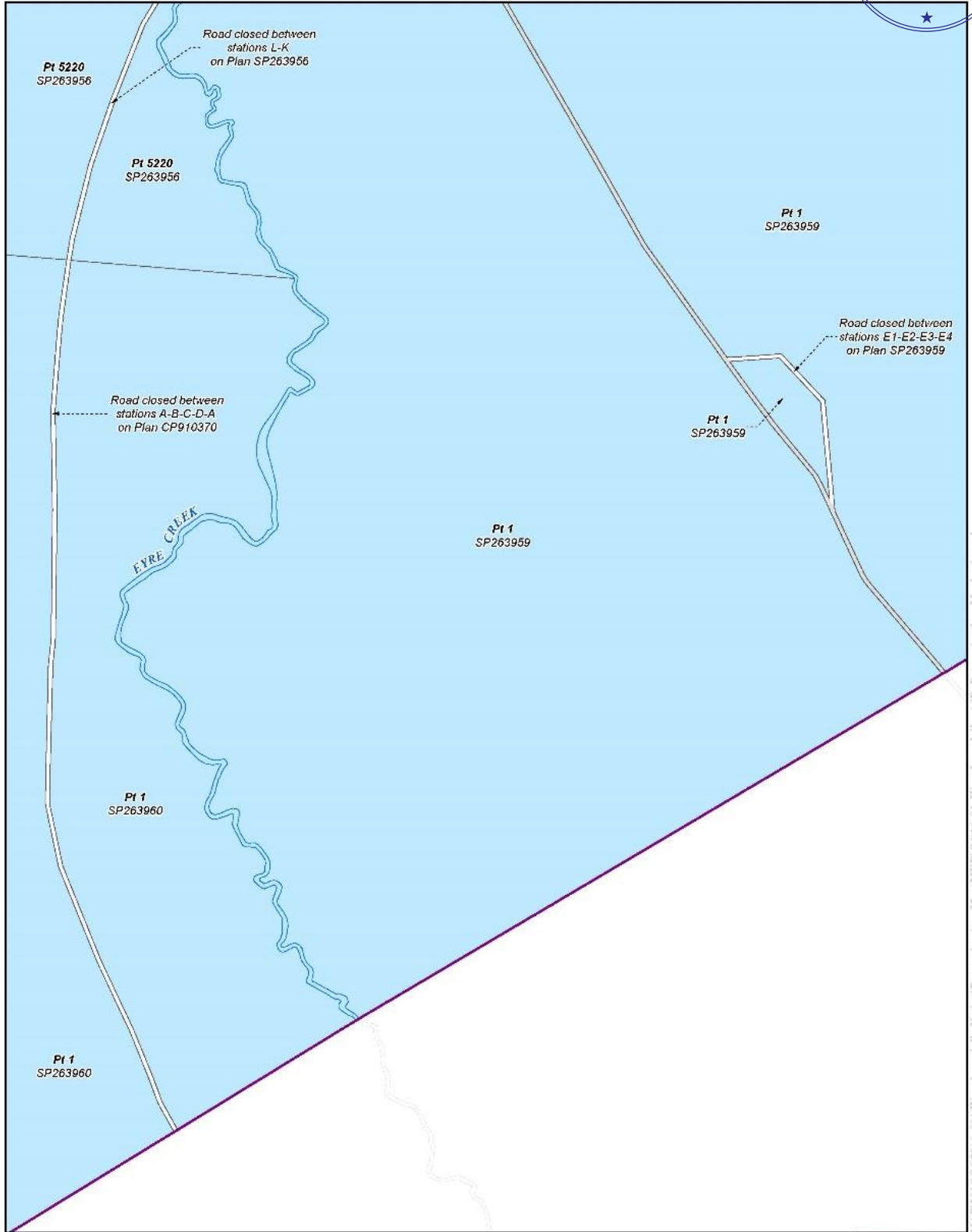
**LEGEND**

- Exclusive Areas
- Non-Exclusive Areas
- External boundary
- Parcel boundaries
- Roads

**1:2,000**

0 50 100 150 200 250  
Metres

**SHEET KEY**



**NATIVE TITLE DETERMINATION**

**QUD52/2016 Wangkamahdla People (QC2016/001) Sheet 20 of 20**

Confidence in Land Register information is derived from the National Cadastral Database (NSD) 2007. Data provided by Resources, Brisbane. The land title is as determined by Resources, Brisbane.

Feature names shown on this map have been obtained from available information. It is possible that errors and omissions may exist. While every effort is taken to ensure the accuracy of features, the Department of Resources and its contractors do not warrant the accuracy of this information. It is the user's responsibility to verify the accuracy of this information for their particular purposes and to take all necessary precautions, including obtaining independent professional advice, before relying on this information. No damages, including indirect or consequential damages, and other losses, may be incurred or sustained by the user in reliance on this information in any way or for any reason.

Copyright in this publication, except for copyright owned by the Copyright Act 1969, remains the property of the Department of Resources, Queensland, and its officers, and is not to be reproduced or otherwise used without the prior written permission of the Department of Resources.

Approved by the Minister, State Services, Immigration and Citizenship, Department of Resources, QLD 2016, Brisbane, QLD 4001.

Produced by the Department of Resources.  
 © The State of Queensland (Department of Resources) April 2021.

**LEGEND**

- Exclusive Areas
- Non-Exclusive Areas
- External boundary
- Parcel boundaries
- Roads

**1:50,000**

0 60 120 180 240  
Metres

**SHEET 20 of 20**

**SHEET KEY**

Document Path: K:\C:\Users\A\Public\QCD2021\001\Wangkamahdla\_NativeTitleDetermination\_Map\Wangkamahdla\_A4P\_Determination\_Map\plankey.mxd